



## Girl Scout Camp Robbinswold

N 39580 Highway 101  
Lilliwaup, WA 98555  
**360-877-5455**

### Driving Directions

#### From Edmonds/Kingston Ferry

The ferry ride to Kingston is 30 minutes. Camp Robbinswold is approximately a one-hour drive from Kingston.

- From Kingston go almost 4 miles on Highway 104 and turn right, following the signs to the Hood Canal Bridge
- Continue approximately 5 miles and take the right hand turn onto the bridge
- Cross bridge and continue for 10 miles on Highway 104
- Take the exit to Quilcene.
- Turn right at the off-ramp stop sign
- In Quilcene, turn left onto Highway 101 heading south
- **Camp Robbinswold is located on the water between mile markers 316 and 317**

#### From Seattle:

Driving time is approximately 2-1/2 hours.

- Take I-5 south to Olympia.
- Take exit #104 from I-5 onto Hwy 101.
- Go approximately 5-6 miles **where you must exit to stay on 101 North**
- Follow Hwy 101 north past Shelton and then continue on past Hoodspport and Lilliwaup
- Go 10 miles beyond Lilliwaup.
- **Camp Robbinswold is located on the water between mile markers 316 and 317.**

#### From Bremerton:

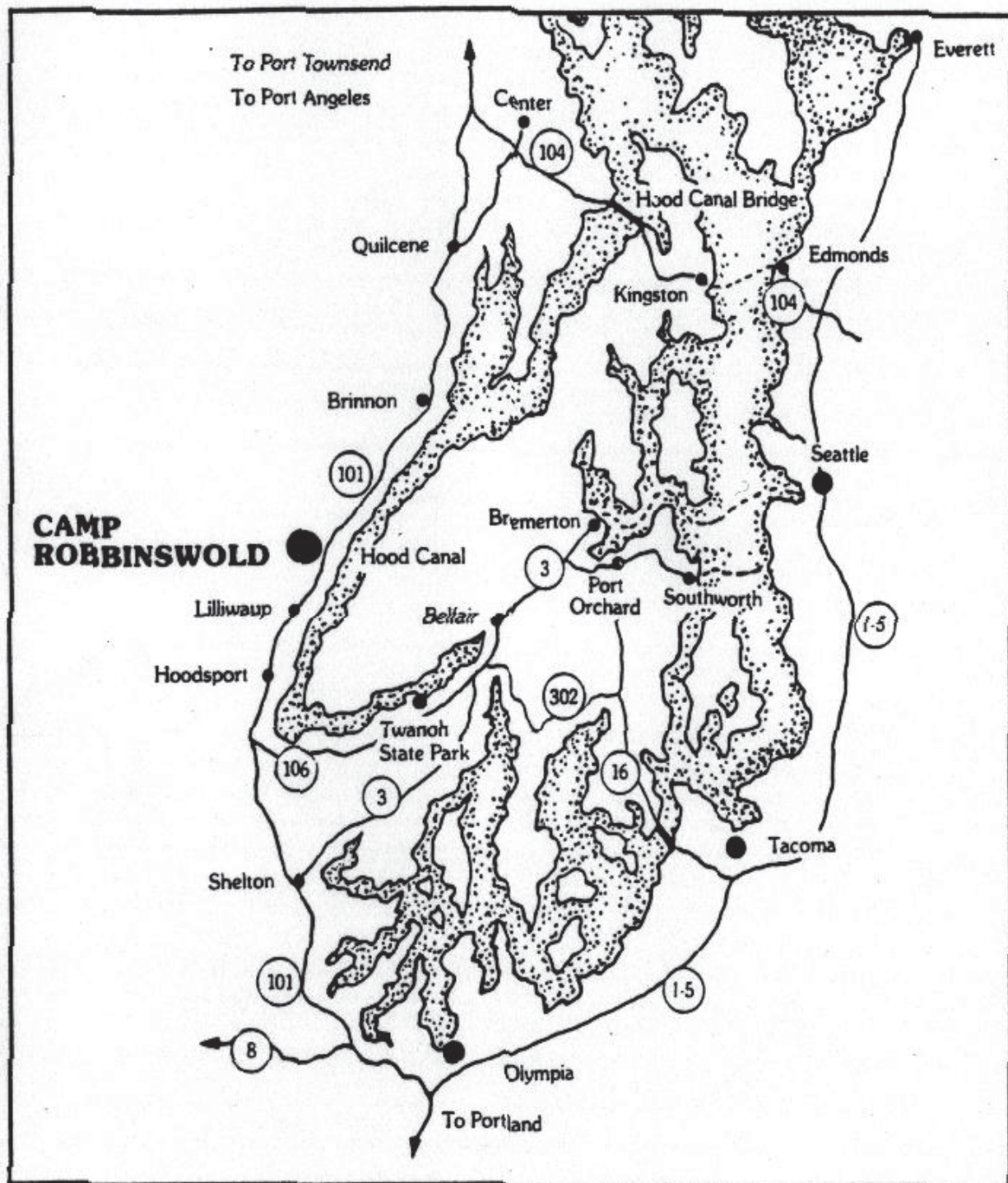
Driving time is approximately 1½ hours from Bremerton.

- Follow signs to Belfair via Highway 3.
- Just past Belfair turn right onto Hwy 106,
- Follow Hwy 106 20 miles to Highway 101
- Turn right onto Hwy 101 and go 20 miles
- **Camp is on the water side of the road between mile markers 317 and 316**

#### Via Bainbridge Ferry:

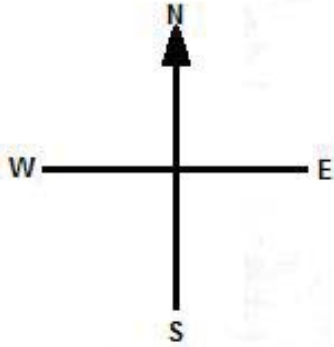
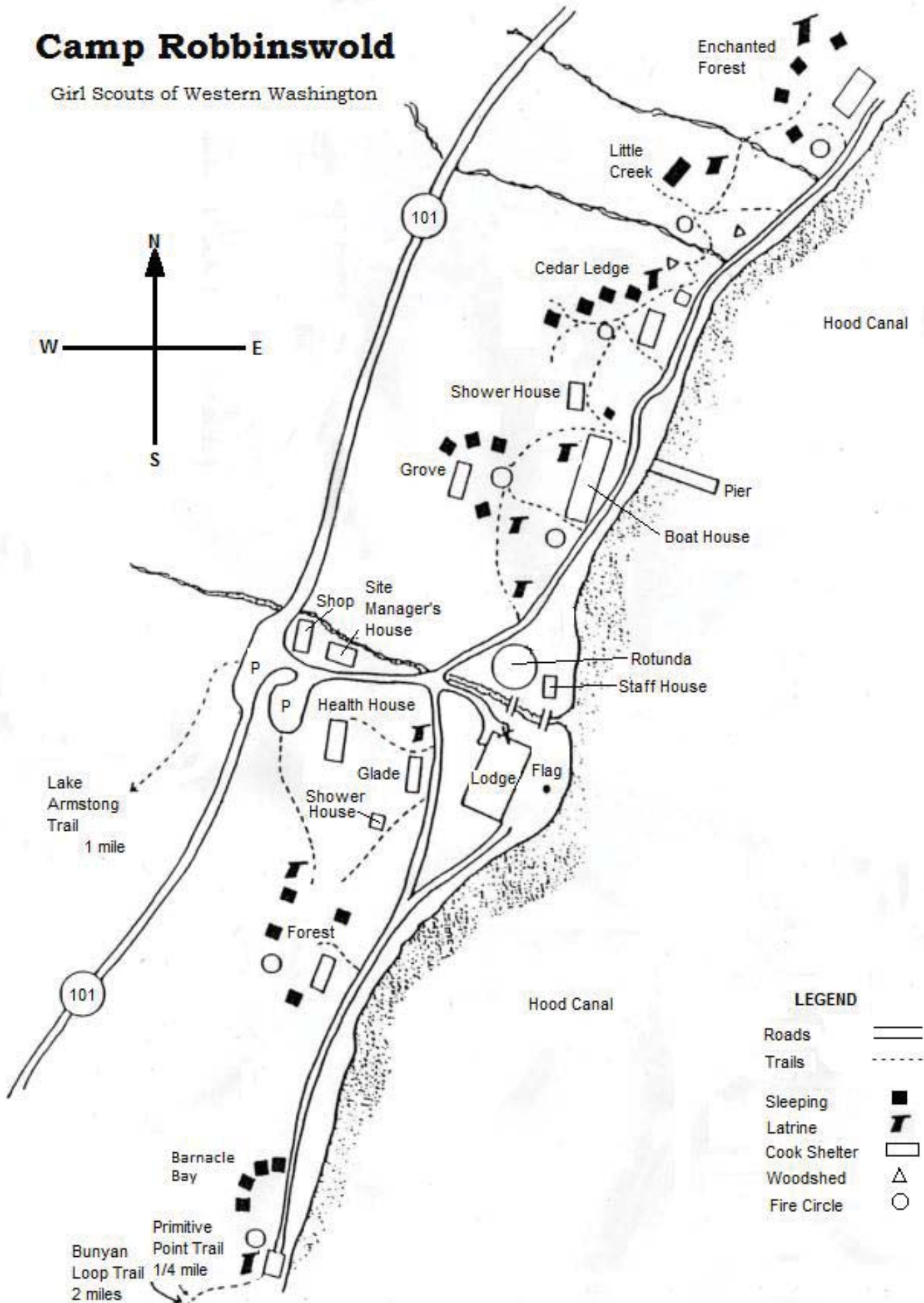
Approximately 2 ¼ hours from downtown Seattle

- From Bainbridge Island follow Hwy 305 for 13.5 miles through Poulsbo
- Go north on Hwy 3 for 7 miles
- Turn left on Hood Canal Bridge (Hwy 104)
- Continue for 10 miles and take Quilcene exit
- Turn right at the off-ramp stop sign
- In Quilcene, turn left onto Highway 101 heading south
- **Camp Robbinswold is located on the water side of Highway 101 between mile markers 316 and 317**



# Camp Robbinswold

Girl Scouts of Western Washington



## LEGEND

- Roads
- Trails
- Sleeping
- Latrine
- Cook Shelter
- Woodshed
- Fire Circle